





COMPATIBLE WITH AVENZA



Tiger Mountain State Forest

TRAIL MAP

-  STATE LAND BOUNDARY
-  HIKING AND BIKING TRAILS
-  FOREST ROADS

0 0.5 1
 Miles

Map Prepared By:
 Legacy Forest Defense Coalition



King County, WA State Parks GIS, Esri, HERE, Garmin, SafeGraph, GeoTechnologies, Inc, METI/NASA, USGS, Bureau of Land Management, EPA, NPS, USDA, Esri, NASA, NGA, USGS, FEMA

