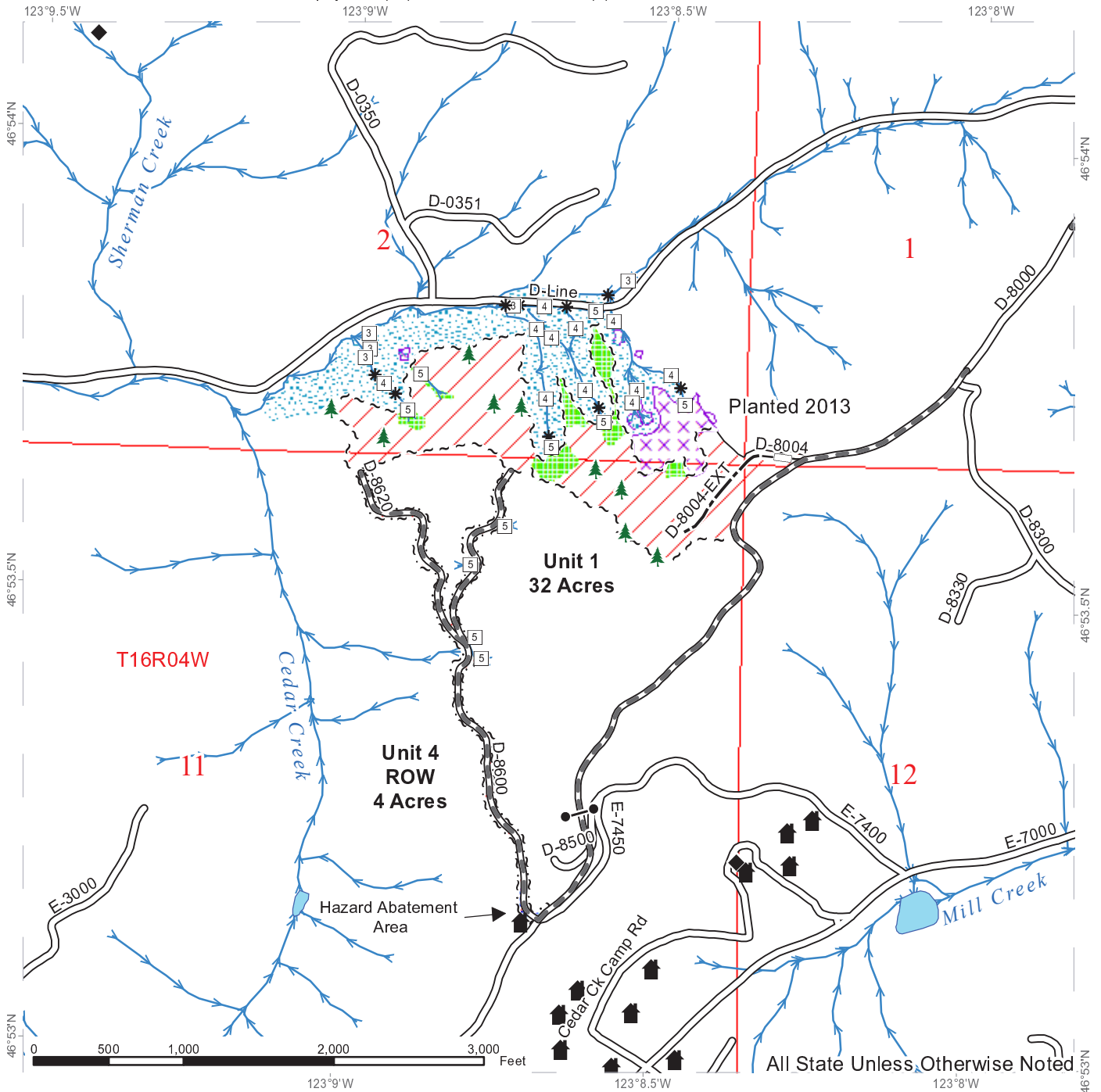


# TIMBER SALE MAP

**SALE NAME:** CARROT  
**AGREEMENT #:** 30-103584  
**TOWNSHIP(S):** T16R4W, T16R3W  
**TRUST(S):** Forest Board Repayment (42), State Forest Purchase (2)

**REGION:** South Puget Sound Region  
**COUNTY(S):** Thurston  
**ELEVATION RGE:** 440-1200

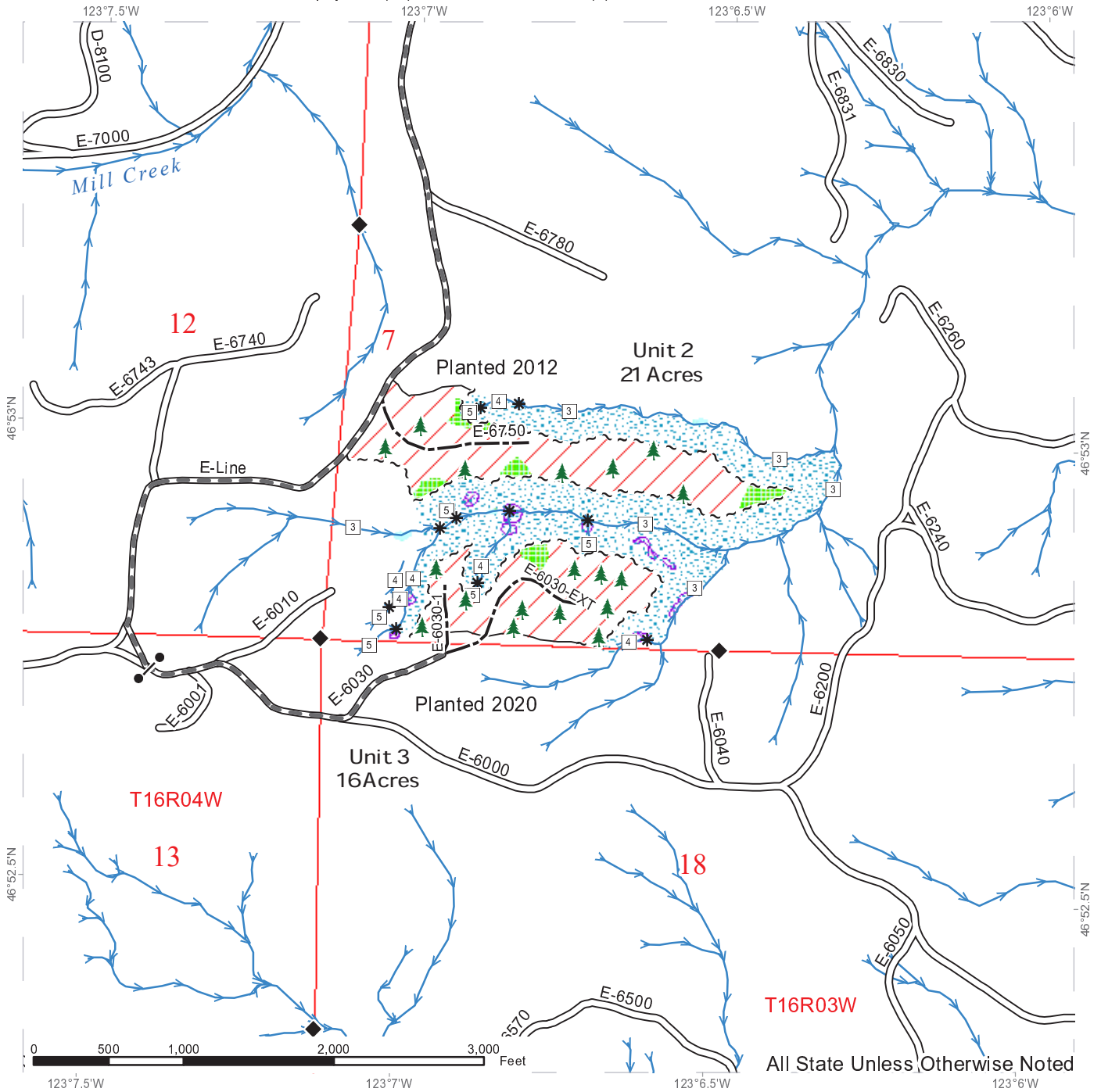


	Variable Retention Harvest		Streams		Sale Boundary Tags
	Leave Tree Area		Stream Type		Right of Way Tags
	Riparian Mgt Zone		Stream Type Break		Timber Type Change
	Hazard Abatement Area		Existing Roads		Gate (H957)
	Tailhold Restriction Area		Required Pre-Haul Maintenance		Leave Tree Area <1/4-acre
			Optional Construction		Structure
			Optional Reconstruction		Survey Monument

# TIMBER SALE MAP

SALE NAME: CARROT  
 AGREEMENT #: 30-103584  
 TOWNSHIP(S): T16R4W, T16R3W  
 TRUST(S): Forest Board Repayment (42), State Forest Purchase (2)

REGION: South Puget Sound Region  
 COUNTY(S): Thurston  
 ELEVATION RGE: 440-1200



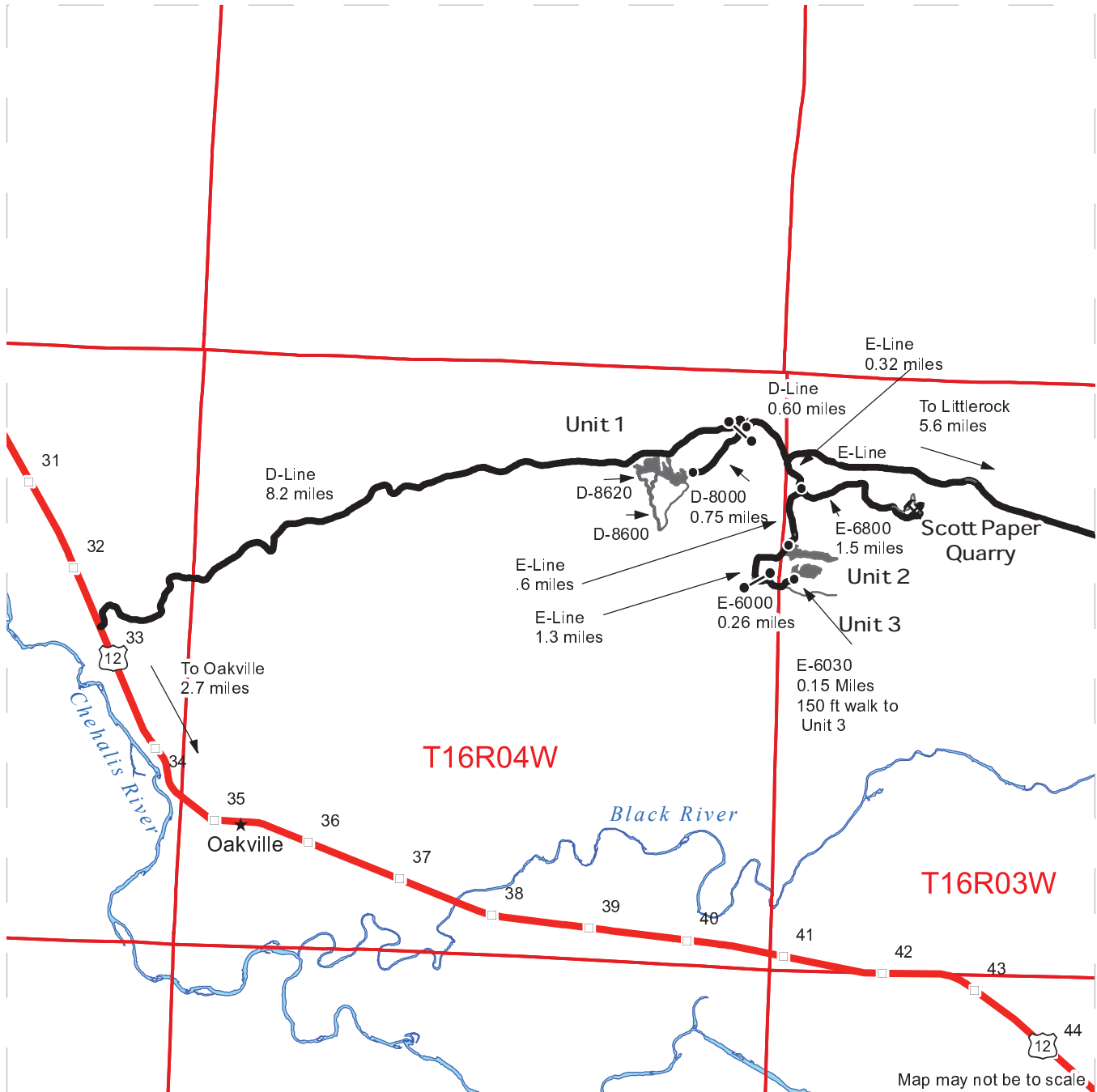
All State Unless Otherwise Noted

	Variable Retention Harvest		Streams		Sale Boundary Tags
	Leave Tree Area		Stream Type		Timber Type Change
	Riparian Mgt Zone		Stream Type Break		Gate (H957)
	Forested Wetland		Existing Roads		Leave Tree Area <1/4-acre
	Tailhold Restriction Area		Required Pre-Haul Maintenance		Survey Monument
			Optional Construction		

# DRIVING MAP

SALE NAME: CARROT  
 AGREEMENT #: 30-108534  
 TOWNSHIP(S): T16R3W, T16R4W  
 TRUST(S): Forest Board Repayment (42), State Forest Purchase (2)

REGION: South Puget Sound Region  
 COUNTY(S): Thurston  
 ELEVATION RGE: 440-1200



- Timber Sale Unit
- Haul Route
- Other Road
- Milepost Markers
- Highway
- Distance Indicator
- Gate (H-957)
- Rock Pit

**DRIVING DIRECTIONS:**

From US-12: Turn east onto the D-Line for 8.2 miles.  
 To Unit 1 turn right onto the D-8000 for 0.75 miles.  
 To the Scott Paper Quarry from the junction of the D-Line and the D-8000  
 Continue on the D-Line for 0.60 miles, go south on the E-Line for 0.32 miles,  
 then turn left onto the E-6800 for 1.5 miles.  
 To Unit 2 from the junction of the E-line and the E-6800, continue on the E-Line for 0.6 miles.  
 To Unit 3 from the junction of the E-Line and the E-6800, continue on the E-Line for 1.3 miles,  
 turn left onto E-6000 for 0.26 miles, turn left onto the E-6030 for 0.15 miles.  
 Walk approximately 150 feet from the end of the E-6030 to Unit 3.

